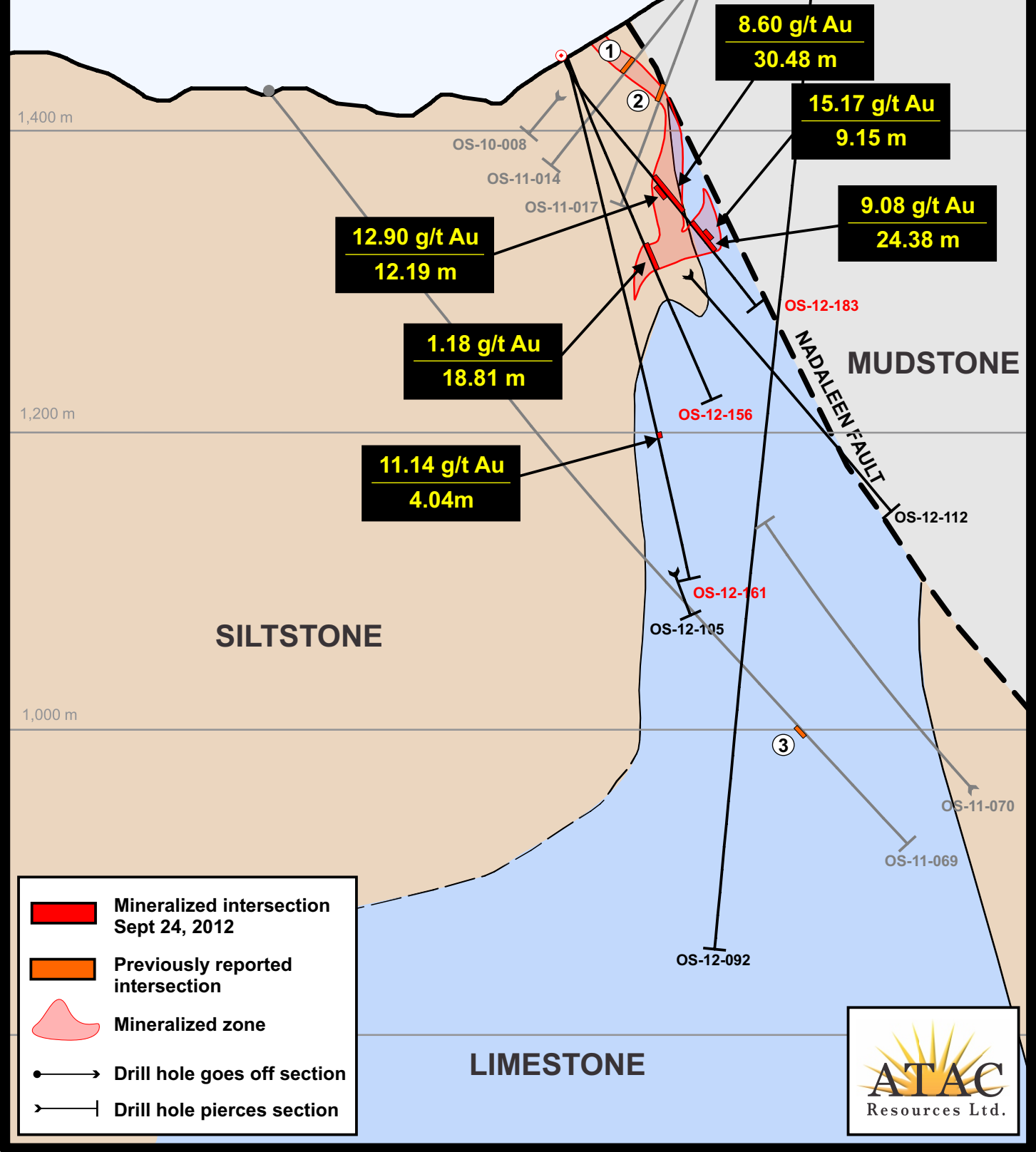







# CONRAD SECTION 300 E

Looking West



Previously Released Intersections			
#	Hole #	Width (m)	Gold (g/t)
1	OS-11-014	12.19	10.54
2	OS-11-017	12.19	2.61
3	OS-11-069	9.14	7.29



-  Mineralized intersection Sept 24, 2012
-  Previously reported intersection
-  Mineralized zone
-  Drill hole goes off section
-  Drill hole pierces section

