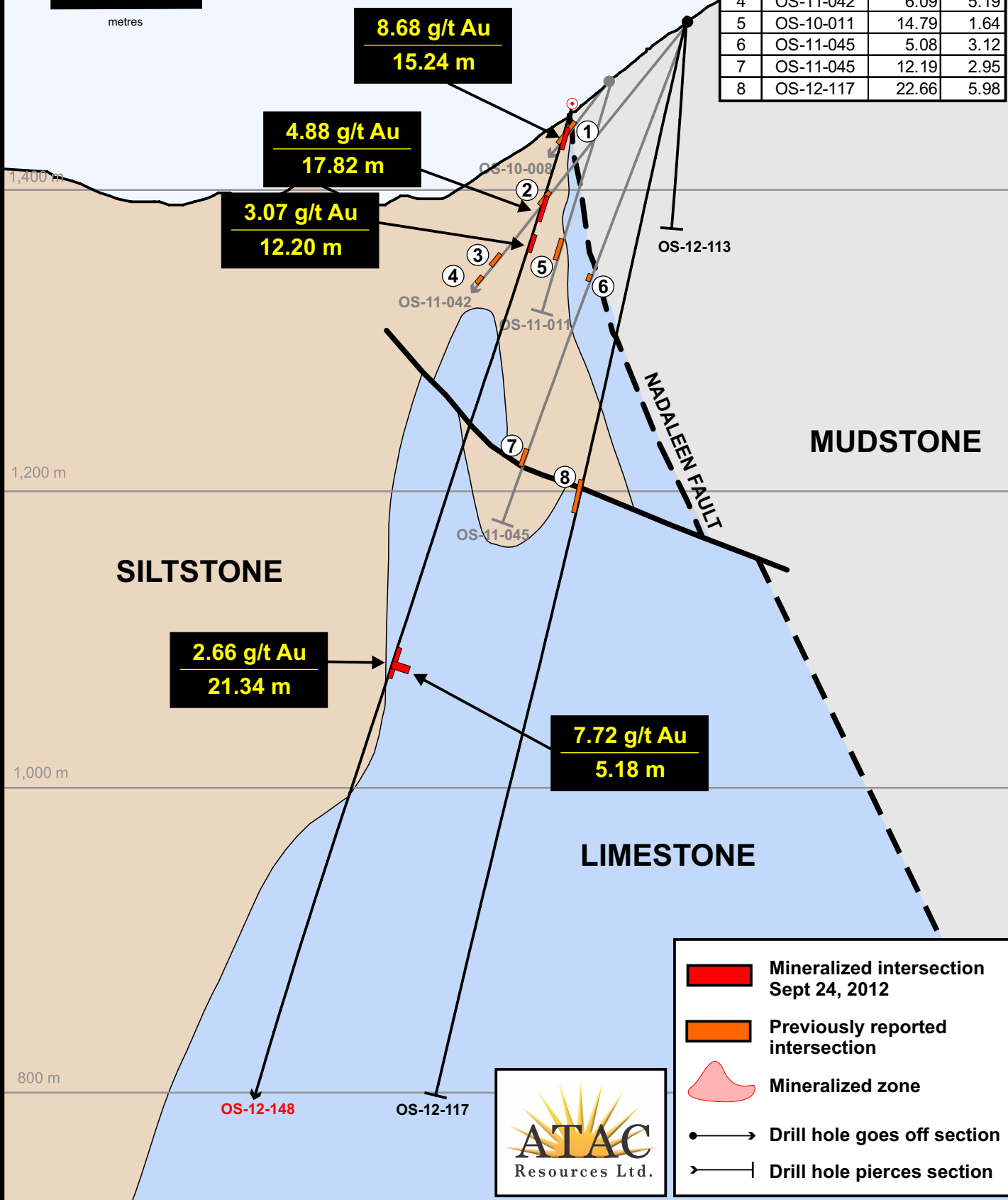







CONRAD SECTION 350 E

Looking West



Previously Released Intersections			
#	Hole #	Width (m)	Gold (g/t)
1	OS-10-008	21.13	8.03
2	OS-11-042	11.45	2.83
3	OS-11-042	10.21	2.54
4	OS-11-042	6.09	5.19
5	OS-10-011	14.79	1.64
6	OS-11-045	5.08	3.12
7	OS-11-045	12.19	2.95
8	OS-12-117	22.66	5.98



-  Mineralized intersection Sept 24, 2012
-  Previously reported intersection
-  Mineralized zone
-  Drill hole goes off section
-  Drill hole pierces section