

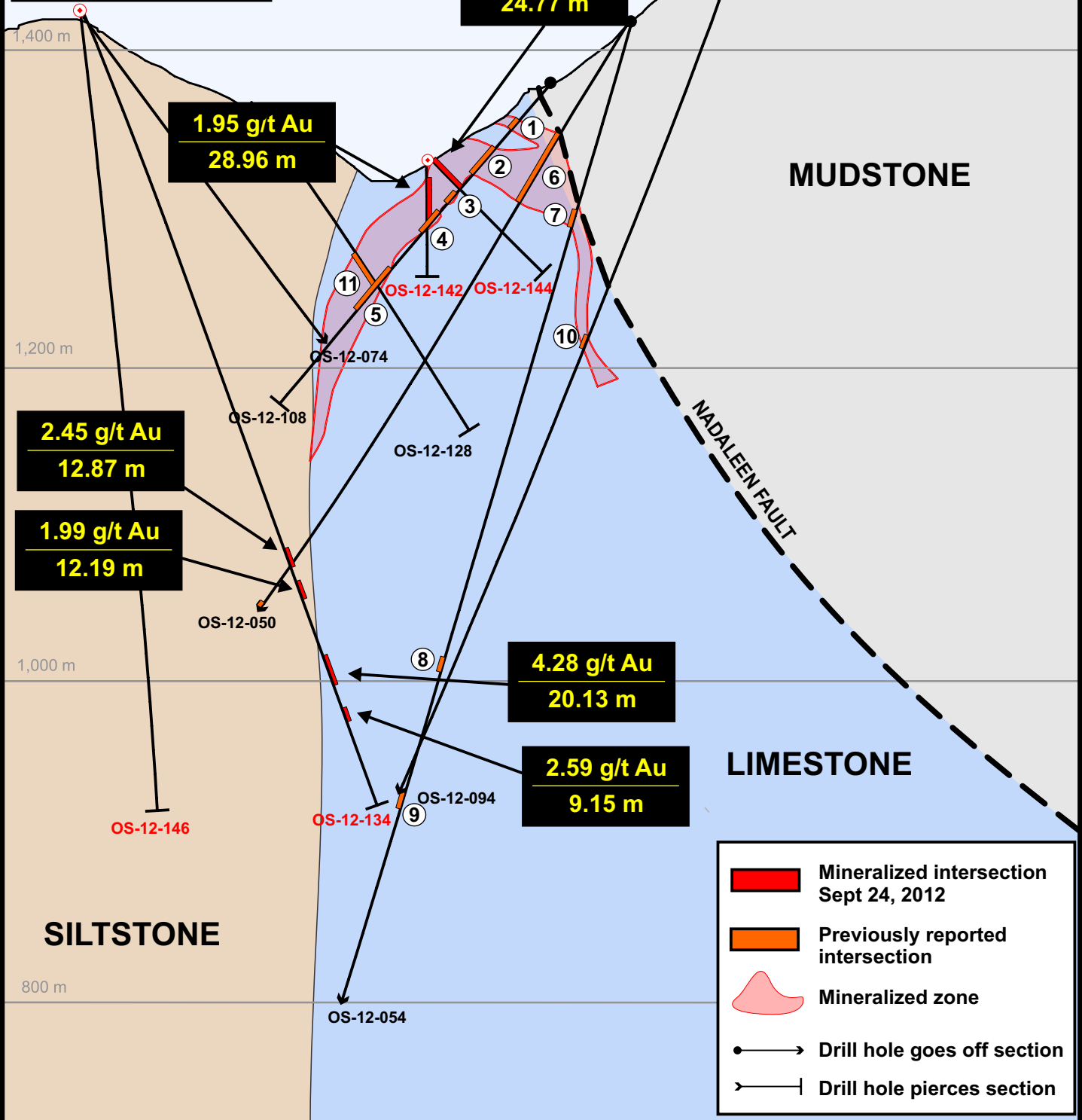







CONRAD SECTION 550 E

Looking West



Previously Reported Intersections			
#	Hole #	Width (m)	Gold (g/t)
1	OS-12-108	7.97	3.48
2	OS-12-108	22.05	2.84
3	OS-12-108	9.14	3.10
4	OS-12-108	17.46	2.86
5	OS-12-108	34.20	2.24
6	OS-11-050	50.29	2.11
7	OS-11-054	11.61	5.90
8	OS-11-054	9.77	9.83
9	OS-11-054	10.87	2.50
10	OS-12-094	9.15	4.68
11	OS-12-128	25.91	3.05



-  Mineralized intersection Sept 24, 2012
-  Previously reported intersection
-  Mineralized zone
-  Drill hole goes off section
-  Drill hole pierces section