
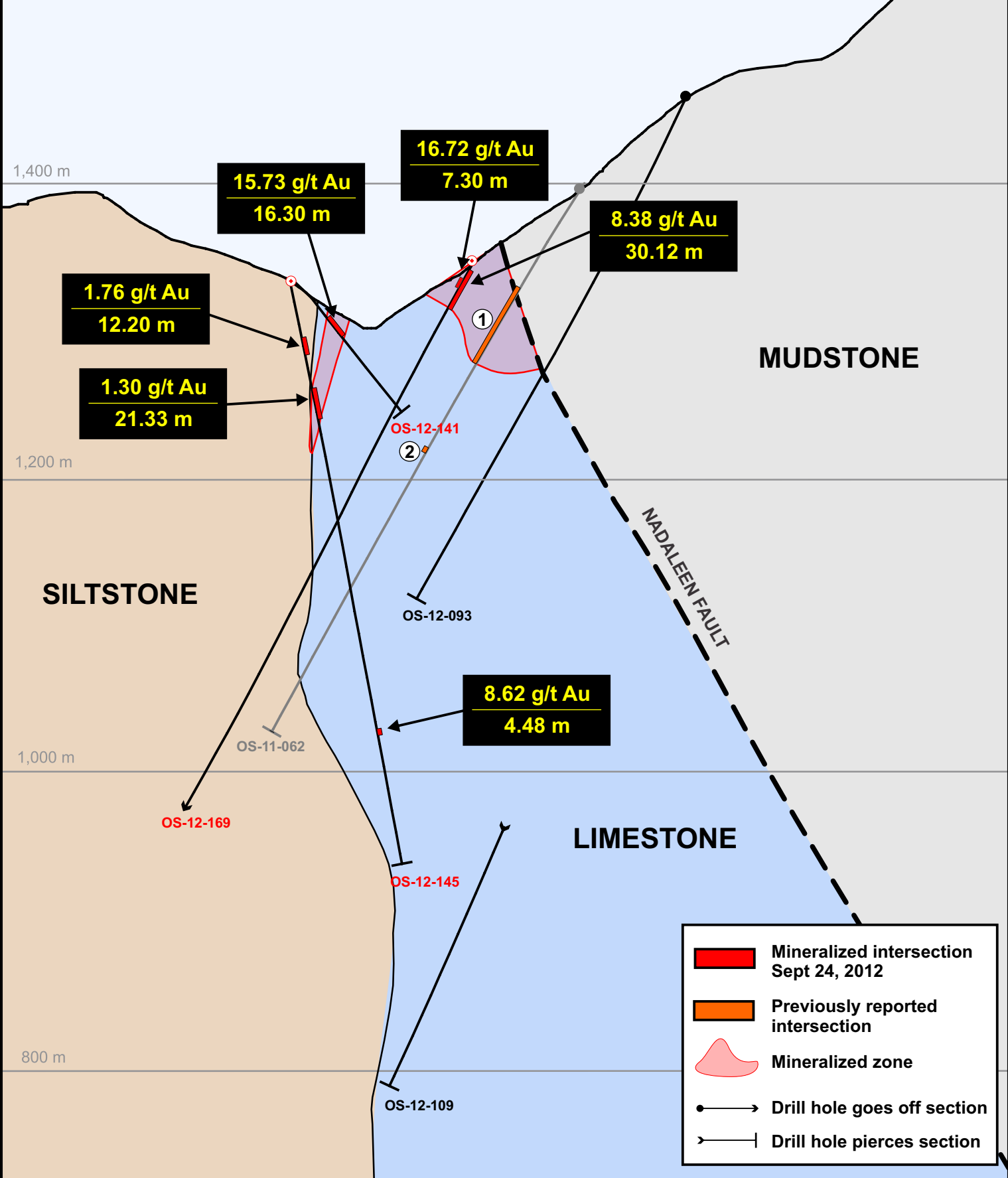


CONRAD SECTION 600 E

Looking West



Previously Reported Intersections			
#	Hole #	Width (m)	Gold (g/t)
1	OS-11-062	59.44	4.32
2	OS-11-062	4.33	4.80



1.76 g/t Au
12.20 m






1.30 g/t Au
21.33 m

15.73 g/t Au
16.30 m

16.72 g/t Au
7.30 m

8.38 g/t Au
30.12 m

8.62 g/t Au
4.48 m

-  Mineralized intersection Sept 24, 2012
-  Previously reported intersection
-  Mineralized zone
-  Drill hole goes off section
-  Drill hole pierces section